






Hunting Setbacks Norton, MA

-  Hunting Setback
-  Water
-  Forest
-  Non-forest/development
-  Town/City boundary

Setbacks are areas where hunting is prohibited; upon or within 150 feet of a state or hard surfaced highway or within 500 feet of a dwelling in use, except as permitted by the owner or occupant of the dwelling. (M. G. L. Ch. 131, Sec. 58).
Note: Map information is from 2005 Massachusetts land use data, 2011/2012 building structure data, and 2012 MassDOT road data. Subsequent land use development may have changed Hunting Setbacks. Visit the areas in which you have an interest to confirm the current Hunting Setback status.

Norton

Total town/city acres -	18,760
Hunting setback acres -	13,419
Forested acres -	11,632
Total in Hunting Setback -	72%
Total forest in Hunting Setback-	64%

