
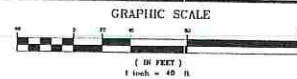
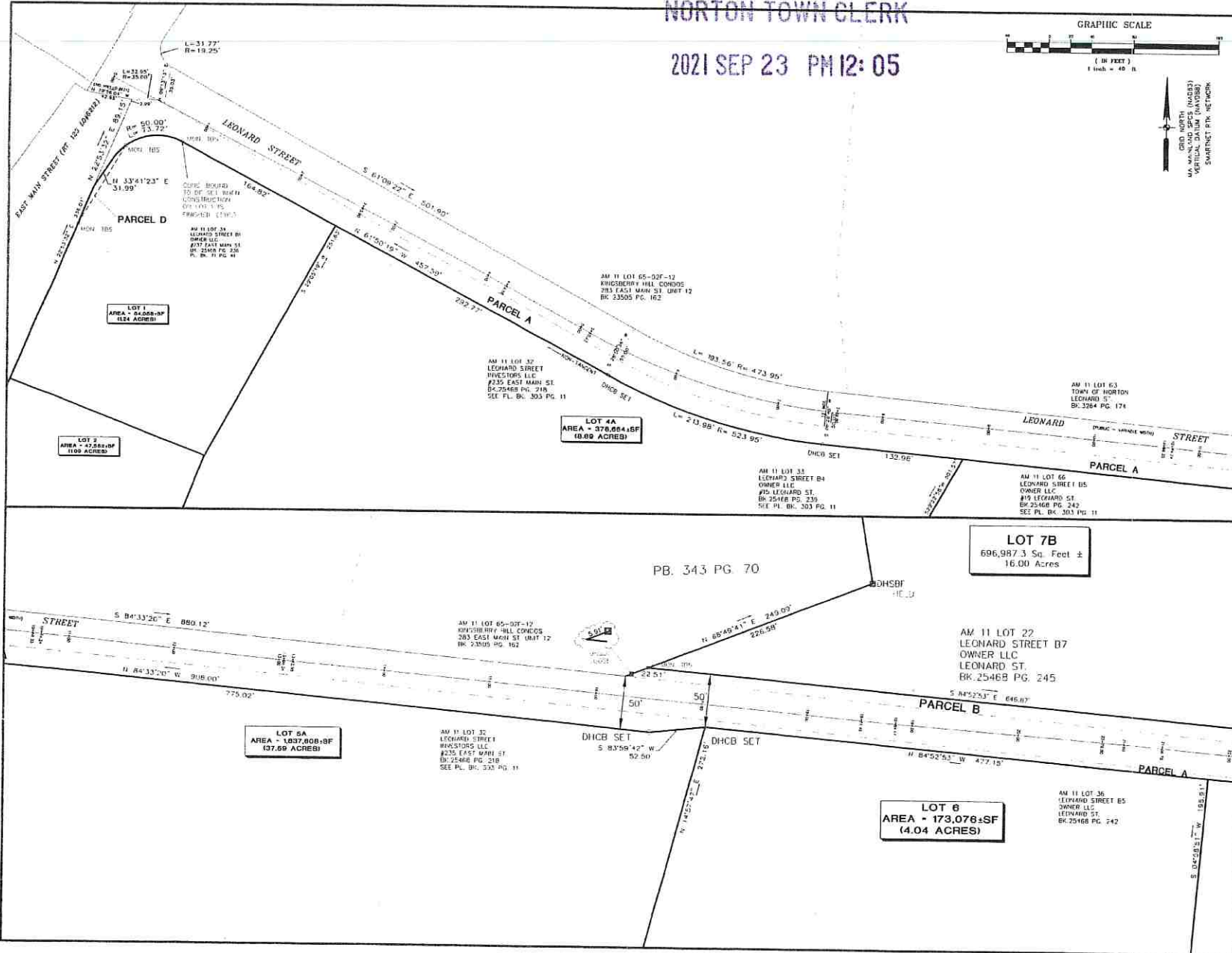
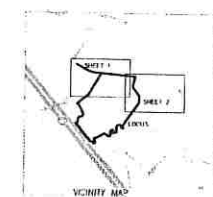


RECEIVED  
NORTON TOWN CLERK

2021 SEP 23 PM 12:05



FOR REGISTRY USE ONLY



- LEGEND
- DH FND - DRILL HOLE FOUND
  - (C) - DRILL HOLE CONCRETE BOUND SET
  - DHCB SET - DRILL HOLE CONCRETE BOUND SET
  - DHCB FND - DRILL HOLE CONCRETE BOUND FOUND
  - # 18 SET - IRON ROD SET/FOUND
  - 185 - POW MOVEMENT TO BE SET
  - DH FND - DRILL HOLE STONE BOUND FOUND
  - AM 11 LOT 22 - EXISTING LEONARD ST. RIGHT OF WAY TO BE ELIMINATED
  - EXISTING LEONARD ST. RIGHT OF WAY
  - EXISTING ASSESSOR'S LINE
  - PROPOSED/APPROVED WIDENING LINE RIGHT OF WAY (ROW)

NO	DATE	REVISIONS	BY
3	09/03/21	REVISED PARCEL D	JAH
2	07/22/21	REVISED PARCELS	JAH
1	16/22/21	REVISED PARCELS	JAH
0	08/09/21	SUBMITTED TO CLIENT	JAH
NO	DATE	DESCRIPTION	BY

I CERTIFY THAT THIS PLAN HAS BEEN PREPARED IN ACCORDANCE WITH THE RULES AND REGULATIONS OF THE REGISTERS OF DEEDS OF MASSACHUSETTS.

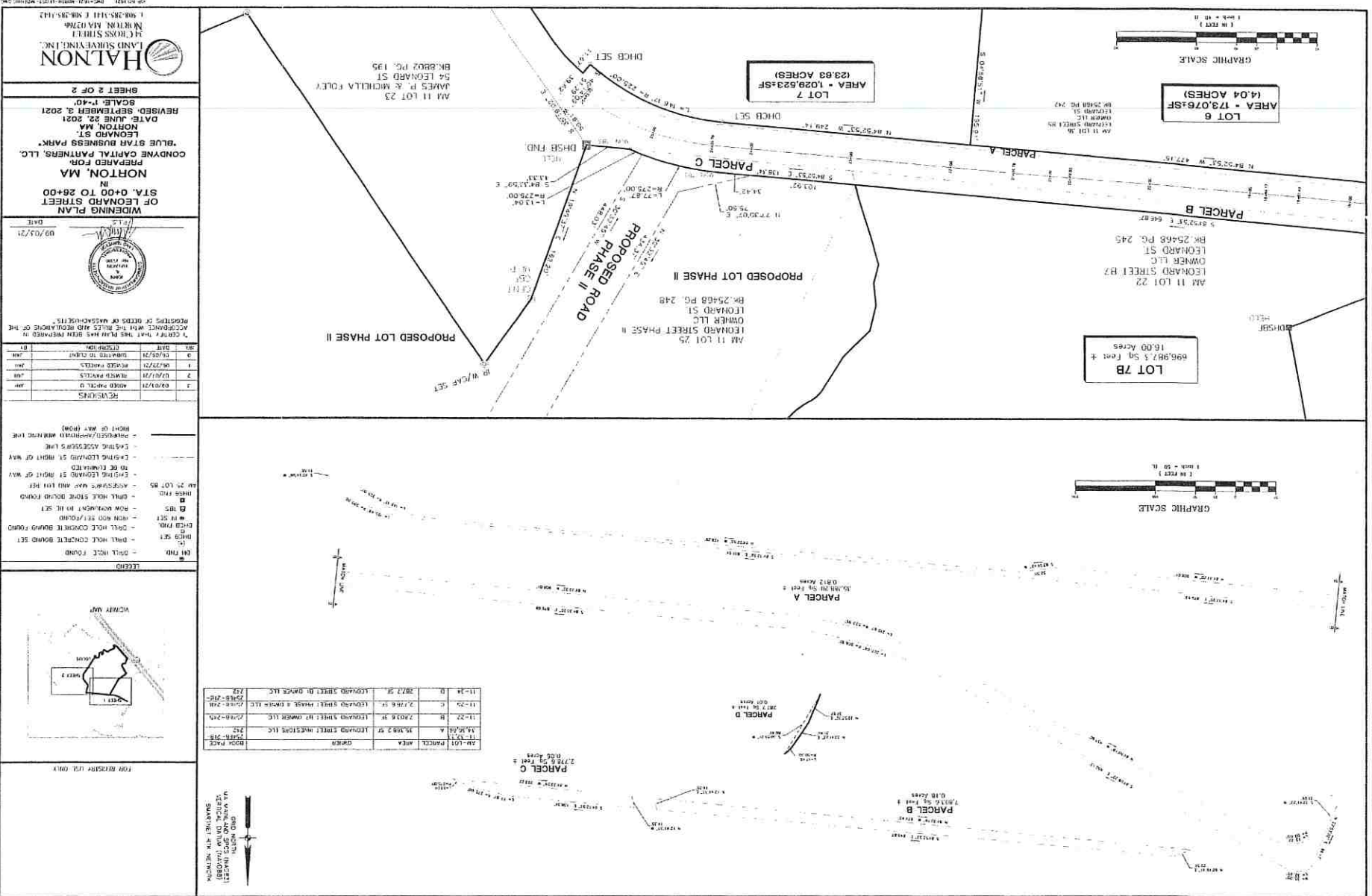



John A. Halnon  
E.L.S.  
09/03/21  
DATE

**WIDENING PLAN OF LEONARD STREET STA. 0+00 TO 28+00**

**NORTON, MA**  
PREPARED FOR:  
**CONDYNE CAPITAL PARTNERS, LLC.**  
**"BLUE STAR BUSINESS PARK"**  
LEONARD ST.  
NORTON, MA  
DATE: JUNE 22, 2021  
REVISED: SEPTEMBER 3, 2021  
SCALE: 1"=40'  
SHEET 1 OF 2

**HALNON**  
LAND SURVEYING, INC.  
34 CROSS STREET  
NORTON, MA 02786  
T. 508-285-3141 F. 508-285-3142



  
**HATNOR**  
 LAND SURVEYING, INC.  
 54 LEONARD ST  
 NORTON, MA 02756  
 TEL: (508) 385-1111  
 FAX: (508) 385-1112

SHEET 2 OF 2  
 SCALE: 1"=40'  
 REVISED: SEPTEMBER 2, 2021  
 DATE: JUNE 22, 2021  
 BY: NORTON, MA  
 PREPARED FOR:  
 CONDWAY CAPITAL PARTNERS, LLC  
 571 AM BUSINESS PARK  
 LEONARD ST  
 NORTON, MA

WIDENING PLAN  
 OF LEONARD STREET  
 STA. 0+00 TO 28+00  
 NORTON, MA

DATE: 09/03/21

I CERTIFY THAT THIS PLAN WAS PREPARED IN ACCORDANCE WITH THE RULES AND REGULATIONS OF THE REGISTERED PROFESSIONAL ENGINEERS OF MASSACHUSETTS.

NO.	DATE	DESCRIPTION
1	09/03/21	ISSUE FOR PERMIT
2	07/27/21	REVISED PLANETS
3	06/27/21	REVISED PLANETS
4	05/05/21	ISSUE FOR PERMIT

REVISIONS:

LEGEND:  
 1"=40' FOUND  
 2"=40' FOUND  
 3"=40' FOUND  
 4"=40' FOUND  
 5"=40' FOUND  
 6"=40' FOUND  
 7"=40' FOUND  
 8"=40' FOUND  
 9"=40' FOUND  
 10"=40' FOUND  
 11"=40' FOUND  
 12"=40' FOUND  
 13"=40' FOUND  
 14"=40' FOUND  
 15"=40' FOUND  
 16"=40' FOUND  
 17"=40' FOUND  
 18"=40' FOUND  
 19"=40' FOUND  
 20"=40' FOUND  
 21"=40' FOUND  
 22"=40' FOUND  
 23"=40' FOUND  
 24"=40' FOUND  
 25"=40' FOUND  
 26"=40' FOUND  
 27"=40' FOUND  
 28"=40' FOUND  
 29"=40' FOUND  
 30"=40' FOUND  
 31"=40' FOUND  
 32"=40' FOUND  
 33"=40' FOUND  
 34"=40' FOUND  
 35"=40' FOUND  
 36"=40' FOUND  
 37"=40' FOUND  
 38"=40' FOUND  
 39"=40' FOUND  
 40"=40' FOUND  
 41"=40' FOUND  
 42"=40' FOUND  
 43"=40' FOUND  
 44"=40' FOUND  
 45"=40' FOUND  
 46"=40' FOUND  
 47"=40' FOUND  
 48"=40' FOUND  
 49"=40' FOUND  
 50"=40' FOUND  
 51"=40' FOUND  
 52"=40' FOUND  
 53"=40' FOUND  
 54"=40' FOUND  
 55"=40' FOUND  
 56"=40' FOUND  
 57"=40' FOUND  
 58"=40' FOUND  
 59"=40' FOUND  
 60"=40' FOUND  
 61"=40' FOUND  
 62"=40' FOUND  
 63"=40' FOUND  
 64"=40' FOUND  
 65"=40' FOUND  
 66"=40' FOUND  
 67"=40' FOUND  
 68"=40' FOUND  
 69"=40' FOUND  
 70"=40' FOUND  
 71"=40' FOUND  
 72"=40' FOUND  
 73"=40' FOUND  
 74"=40' FOUND  
 75"=40' FOUND  
 76"=40' FOUND  
 77"=40' FOUND  
 78"=40' FOUND  
 79"=40' FOUND  
 80"=40' FOUND  
 81"=40' FOUND  
 82"=40' FOUND  
 83"=40' FOUND  
 84"=40' FOUND  
 85"=40' FOUND  
 86"=40' FOUND  
 87"=40' FOUND  
 88"=40' FOUND  
 89"=40' FOUND  
 90"=40' FOUND  
 91"=40' FOUND  
 92"=40' FOUND  
 93"=40' FOUND  
 94"=40' FOUND  
 95"=40' FOUND  
 96"=40' FOUND  
 97"=40' FOUND  
 98"=40' FOUND  
 99"=40' FOUND  
 100"=40' FOUND

VICINITY MAP

FOR REGISTER TO DATE

NO.	DATE	DESCRIPTION
1	09/03/21	ISSUE FOR PERMIT
2	07/27/21	REVISED PLANETS
3	06/27/21	REVISED PLANETS
4	05/05/21	ISSUE FOR PERMIT

RECEIVED  
 NORTON TOWN CLERK  
 2021 SEP 23 PM 12:05